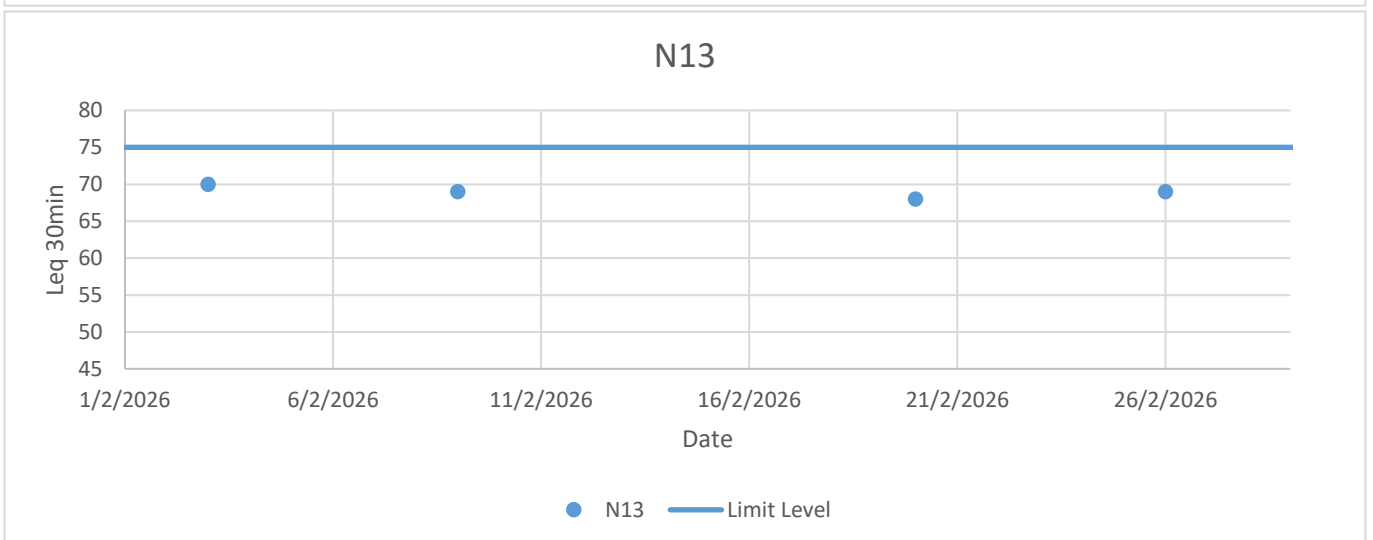
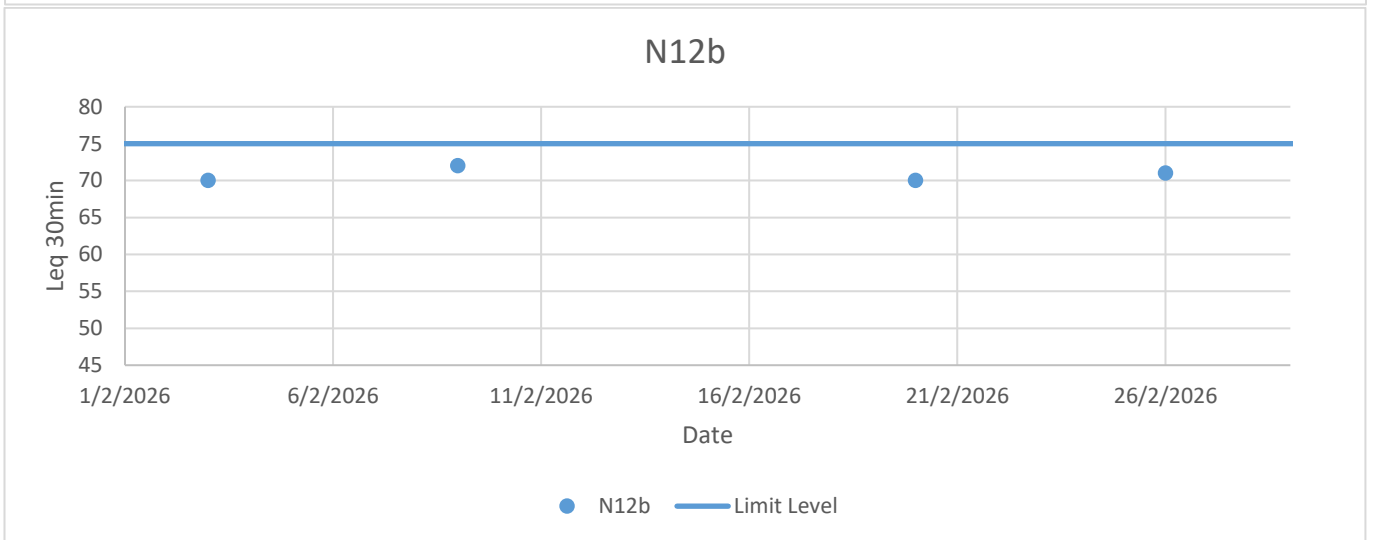
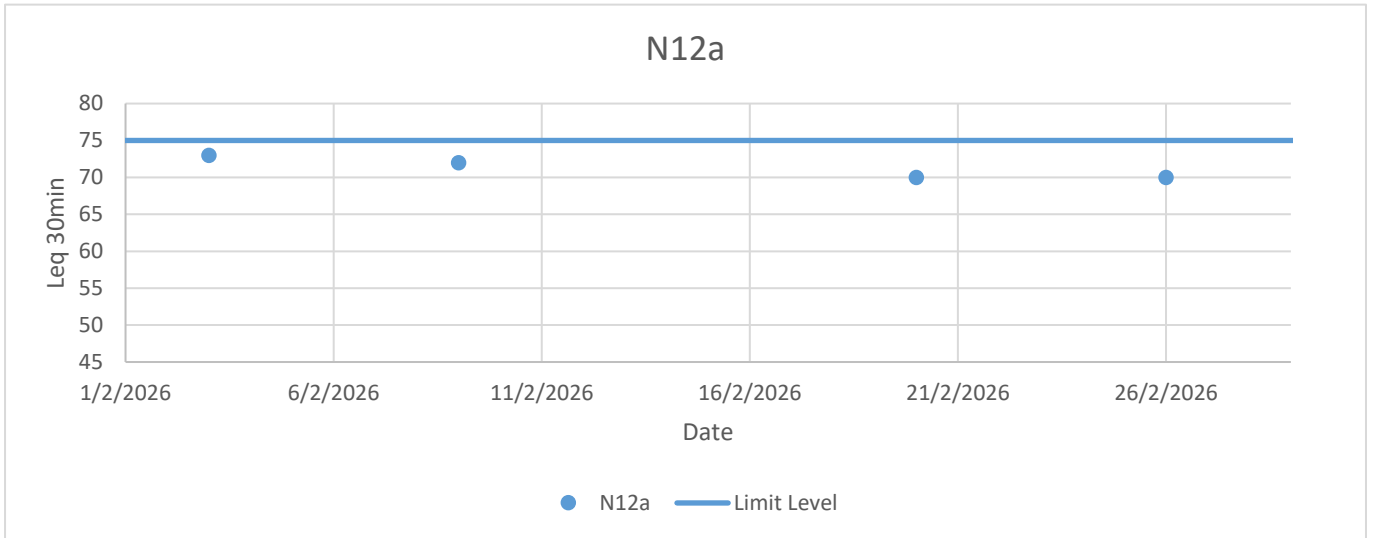
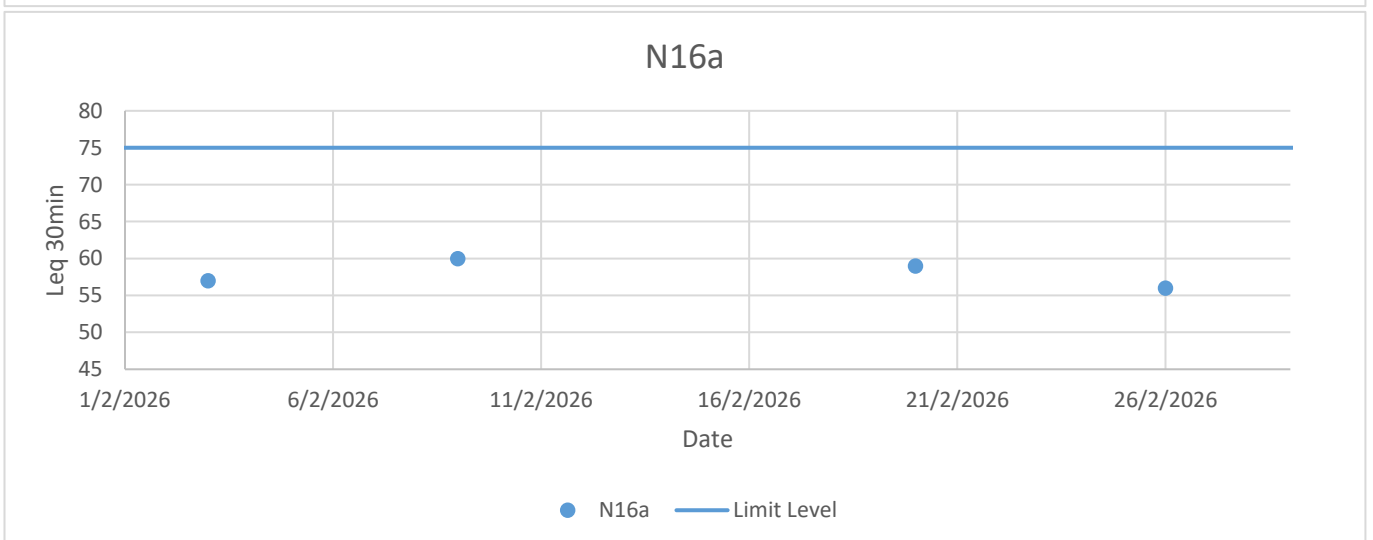
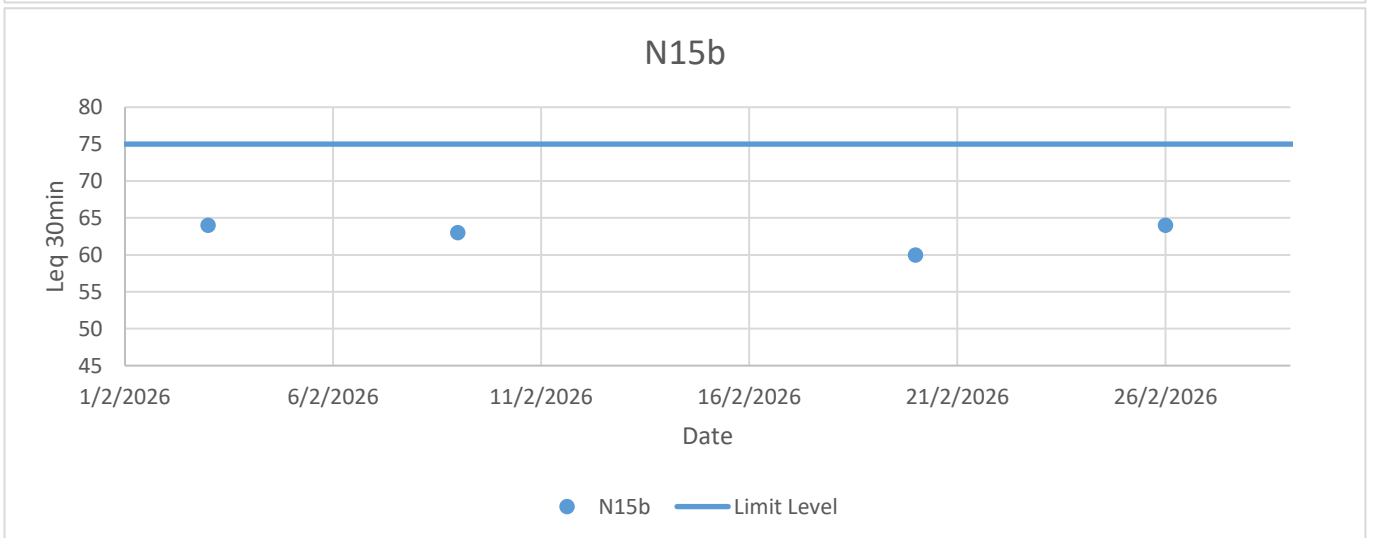
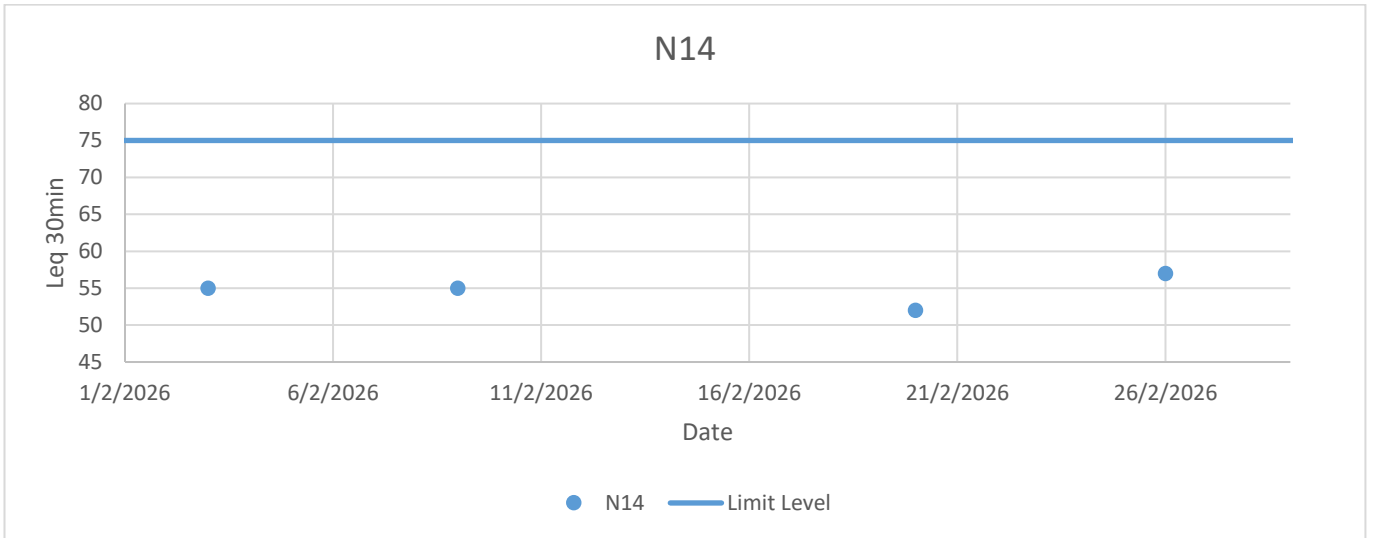
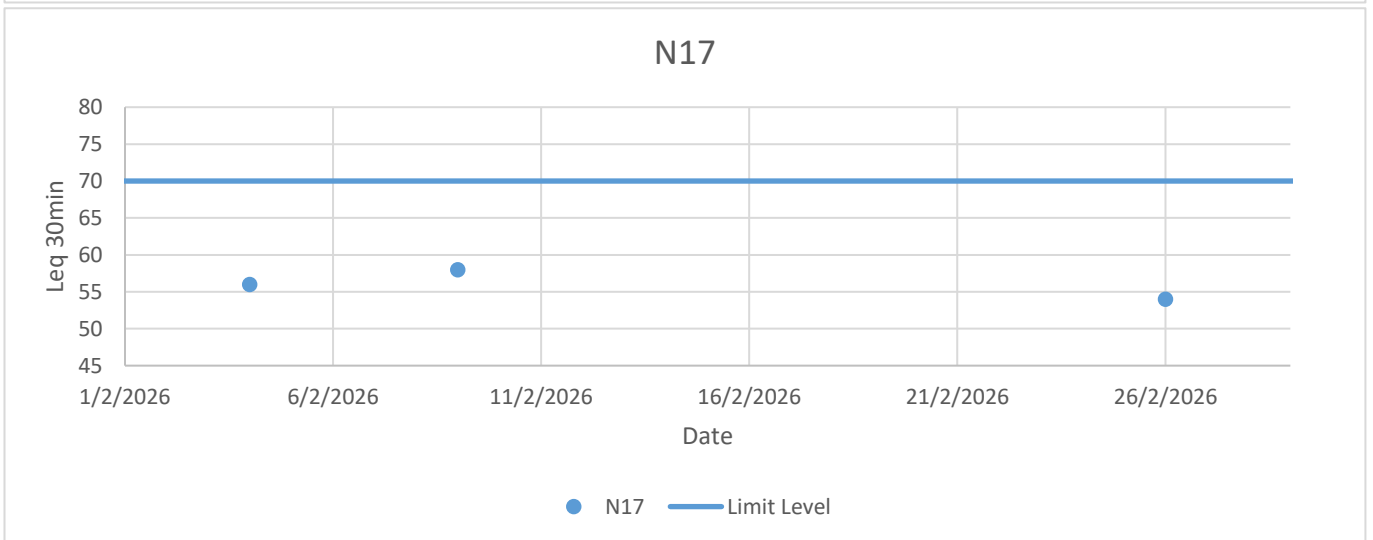
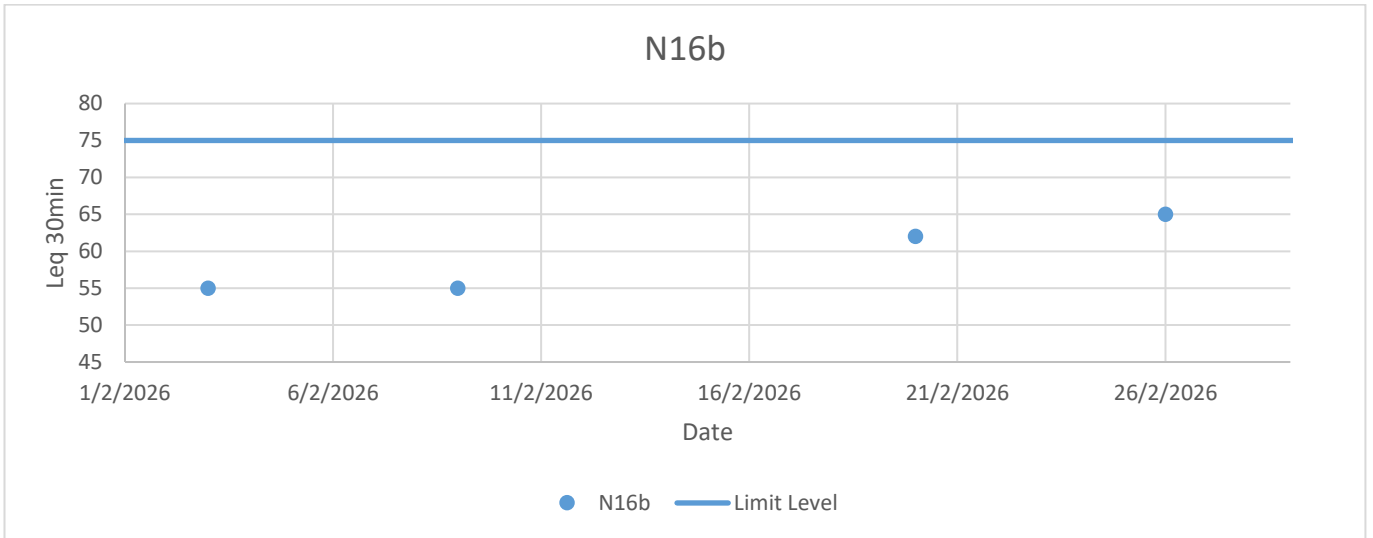


## **Appendix 4.3 Noise Monitoring Results and Graphical Representations**









Ref: N12a      Location Name: Lo Uk Tsuen      Level: G/F      Type of Measurement: Free-Field

Date	Weather	Wind Condition	Start Time	End Time	Measured Noise Level			Leq30mins	Façade Correction	Corrected Leq30mins	Limit Level	Other Noise Sources	Construction Noise	Remake
					Leq	L10	L90							
3/2/2026	Sunny	Calm	15:41	16:11	70.1	74.4	53.3	70	3	73	75	Traffic, human activity, birds, construction	Our project (hammering)	--
					69.4	72.4	48.9							
					73.2	72.2	46.4							
					66.6	69.5	49.5							
					67.1	69.6	47.3							
					69.9	73.3	48.5							
9/2/2026	Cloudy	Windy	14:50	15:20	66.7	68.7	48.4	69	3	72	75	Traffic, human activity, birds, construction	Not observed	--
					68.4	69.4	48.5							
					66.6	70.5	54.9							
					70.1	73.7	54.0							
					68.4	72.4	49.6							
					71.8	71.7	48.8							
20/2/2026	Sunny	Calm	15:22	15:52	67.1	74.4	59.9	67	3	70	75	Traffic, human activity, birds	Not observed	--
					65.7	73.3	49.6							
					66.9	74.3	54.2							
					64.5	70.1	47.4							
					67.7	73.7	59.4							
					67.8	75.5	57.8							
26/2/2026	Cloudy	Calm	09:47	10:17	68.3	75.2	60.2	67	3	70	75	Traffic, human activity, dog bark	Not observed	--
					65.3	73.2	57.6							
					66.9	73.7	60.1							
					68.8	75.9	59.8							
					67.2	73.5	58.3							
					67.1	74.2	58.4							



Ref: N12b      Location Name: Lo Uk Tsuen      Level: G/F      Type of Measurement: Free-Field

Date	Weather	Wind Condition	Start Time	End Time	Measured Noise Level			Leq30mins	Façade Correction	Corrected Leq30mins	Limit Level	Other Noise Sources	Construction Noise	Remake
					Leq	L10	L90							
3/2/2026	cloudy	Calm	16:22	16:52	66.6	71.4	46.5	67	3	70	75	Traffic, human activity(child scream), construction, bird	Not observed	--
					66.8	70.2	46.9							
					65.0	66.1	46.3							
					68.6	70.1	49.1							
					68.0	71.3	53.7							
					64.0	68.7	45.1							
9/2/2026	Cloudy	Windy	14:12	14:42	66.7	70.4	57.3	69	3	72	75	Traffic, human activity, construction, bird	Not observed	--
					68.7	71.4	55.1							
					69.3	72.2	54.5							
					66.1	70.6	54.6							
					70.3	73.7	57.3							
					70.9	73.6	55.7							
20/2/2026	Sunny	Calm	14:47	15:17	65.2	72.9	55.3	67	3	70	75	Traffic, human activity, birds	Not observed	--
					68.8	76.1	50.3							
					64.1	69.9	48.9							
					67.9	74.6	58.8							
					68.3	74.1	57.0							
					64.0	71.4	51.4							
26/2/2026	Cloudy	Calm	10:22	10:52	64.6	72.7	53.3	68	3	71	75	Traffic, human activity, birds, dog bark	Not observed	--
					68.5	75.1	55.4							
					67.5	74.6	57.1							
					69.6	75.1	59.3							
					66.9	74.5	58.9							
					69.8	77.0	61.7							



Ref: N13 Location Name: Pui O San Wai Tsuen Level: G/F Type of Measurement: Free-Field

Date	Weather	Wind Condition	Start Time	End Time	Measured Noise Level			Leq30mins	Façade Correction	Corrected Leq30mins	Limit Level	Other Noise Sources	Construction Noise	Remake
					Leq	L10	L90							
3/2/2026	cloudy	Calm	11:40	12:10	67.8	72.4	56.4	67	3	70	75	Traffic, human activity, school bell, dog bark	Not observed	--
					65.1	69.0	51.4							
					64.1	68.8	51.4							
					69.2	71.7	52.6							
					64.3	67.5	51.5							
					67.2	71.4	51.4							
9/2/2026	Cloudy	Windy	11:05	11:35	63.0	66.6	53.3	66	3	69	75	Human activity, birds, PA system(school+ music)	Not observed	--
					65.3	68.9	54.4							
					67.2	71.7	53.1							
					66.5	70.8	53.0							
					63.2	67.3	53.4							
					66.9	71.1	55.0							
20/2/2026	Sunny	Calm	12:16	12:46	64.9	72.5	55.4	65	3	68	75	Traffic, human activity, birds	Not observed	--
					64.5	70.6	55.2							
					64.3	70.5	57.9							
					63.4	69.3	54.8							
					65.4	72.6	57.9							
					64.3	69.3	55.1							
26/2/2026	Cloudy	Calm	10:54	11:24	66.5	73.0	60.6	66	3	69	75	Traffic, human activity, birds	Not observed	--
					66.7	72.4	60.0							
					63.8	70.7	57.9							
					64.2	70.5	59.1							
					66.2	72.6	58.5							
					67.2	72.5	56.6							



**Ref**                      **Location Name**                      **Level**                      **Type of Measurement**  
**Location**    N14                      Pui O San Wai Tsuen                      G/F                      Free-Field

Date	Weather	Wind Condition	Start Time	End Time	Measured Noise Level			Leq30mins	Façade Correction	Corrected Leq30mins	Limit Level	Other Noise Sources	Construction Noise	Remake
					Leq	L10	L90							
3/2/2026	cloudy	Calm	12:20	12:50	59.3	58.8	40.2	55	--	55	75	Human activity, traffic, Pa system(school)	Not observed	--
					48.8	48.7	39.3							
					50.0	56.0	39.6							
					56.9	59.4	39.9							
					47.1	45.8	38.4							
53.5	49.1	39.6												
9/2/2026	Cloudy	Windy	12:16	12:46	53.2	54.8	47.4	55	--	55	75	Human activity, traffic, Pa system(school)	Not observed	--
					53.7	56.6	47.6							
					53.0	55.3	45.5							
					57.2	58.3	46.4							
					54.1	56.5	45.1							
56.2	56.9	46.3												
20/2/2026	Sunny	Calm	12:51	13:21	50.7	56.0	43.6	52	--	52	75	Traffic, human activity, birds	Not observed	--
					53.1	60.5	45.2							
					50.4	56.9	44.2							
					49.6	57.5	44.2							
					53.6	58.0	45.4							
53.9	61.5	48.5												
26/2/2026	Cloudy	Calm	11:59	12:29	54.4	59.9	50.9	57	--	57	75	Traffic, human activity, birds	Not observed	--
					55.3	61.6	52.4							
					57.0	63.4	51.4							
					58.9	64.2	54.4							
					56.9	61.7	54.9							
56.5	61.0	55.4												



**Ref**                      **Location Name**                      **Level**                      **Type of Measurement**  
**Location**    N15b                      Pui O San Wai Tsuen                      G/F                      Free-Field

Date	Weather	Wind Condition	Start Time	End Time	Measured Noise Level			Leq30mins	Façade Correction	Corrected Leq30mins	Limit Level	Other Noise Sources	Construction Noise	Remake
					Leq	L10	L90							
3/2/2026	Sunny	calm	11:00	11:30	61.6	63.6	55.6	64	--	64	75	Traffic, human activity, birds	Not observed	--
					63.8	68.2	55.3							
					65.7	68.8	56.6							
					59.3	61.6	55.7							
					65.0	67.8	55.7							
					65.4	68.7	55.9							
9/2/2026	Cloudy	Windy	10:29	10:59	66.3	71.2	55.9	63	--	63	75	Traffic, human activity, birds, car repairing	Not observed	--
					63.3	66.9	55.8							
					60.5	63.4	55.5							
					61.2	65.8	55.8							
					61.4	65.4	55.5							
					64.0	66.9	55.2							
20/2/2026	Sunny	calm	11:39	12:09	62.0	68.6	56.4	60	--	60	75	Traffic, human activity, birds	Not observed	--
					60.2	66.2	56.6							
					58.5	63.3	55.4							
					60.4	66.3	56.4							
					59.1	64.7	56.3							
					60.6	67.1	56.3							
26/2/2026	Cloudy	Calm	13:43	14:13	64.8	71.5	59.3	64	--	64	75	Traffic, human activity, birds	Not observed	--
					62.9	68.3	60.3							
					65.0	70.5	61.6							
					63.5	68.9	58.7							
					61.7	66.4	58.7							
					64.2	69.0	59.2							



Ref: N16a  
Location Name: Residences at Ham Tin  
Level: G/F  
Type of Measurement: Free-Field

Date	Weather	Wind Condition	Start Time	End Time	Measured Noise Level			Leq30mins	Façade Correction	Corrected Leq30mins	Limit Level	Other Noise Sources	Construction Noise	Remake
					Leq	L10	L90							
3/2/2026	Sunny	Calm	14:51	15:21	56.1	53.3	40.5	54	3	57	75	Traffic, human activity, birds, construction, dog bark	Not observed	--
					56.7	52.1	40.3							
					50.6	49.4	36.9							
					55.4	48.2	37.3							
					54.1	53.8	36.0							
40.9	43.5	35.5												
9/2/2026	Cloudy	Windy	13:28	13:58	53.1	48.8	39.9	57	3	60	75	Traffic, human activity, birds, construction, dog bark	Not observed	--
					54.5	58.5	37.7							
					56.9	60.6	42.9							
					56.0	53.9	41.5							
					60.0	59.3	41.3							
54.5	55.0	41.2												
20/2/2026	Sunny	Calm	14:02	14:32	55.6	61.8	47.6	56	3	59	75	Traffic, human activity, birds	Not observed	--
					60.6	67.1	46.8							
					56.0	61.7	44.7							
					51.6	54.2	43.8							
					52.4	50.2	42.3							
46.2	52.3	42.1												
26/2/2026	Cloudy	Calm	12:35	13:05	57.4	61.8	47.1	53	3	56	75	Traffic, human activity, birds	Not observed	--
					52.5	55.5	46.6							
					51.5	57.3	48.1							
					46.6	50.5	42.8							
					53.1	60.3	48.0							
52.9	58.0	50.1												



Ref	Location Name	Level	Type of Measurement												
Location	N16b	Residences at Ham Tin	G/F	Free-Field											
Date	Weather	Wind Condition	Start Time	End Time	Measured Noise Level			Leq30 mins	Façade Correction	Corrected Leq30mins	Limit Level	Other Noise Sources	Construction Noise	Remake	
					Leq	L10	L90								
3/2/2026	Cloudy	Moderate	14:01	14:31	47.1	48.9	41.2	52	3	55	75	Traffic, human activity	Not observed	--	
					49.5	50.9	43.6								
					52.5	52.1	41.4								
					50.7	52.8	41.8								
					50.0	53.0	42.8								
					50.8	54.0	43.8								
9/2/2026	Cloudy	Windy	12:53	13:23	55.2	56.2	49.3	52	3	55	75	Traffic, human activity( speaker), bird	Not observed	--	
					50.0	51.5	46.9								
					52.9	54.2	48.7								
					51.0	52.9	47.0								
					51.2	52.4	47.7								
					49.5	51.2	46.3								
20/2/2026	Sunny	Calm	13:27	13:57	46.3	50.4	44.5	59	3	62	75	Traffic, human activity, birds	Not observed	--	
					45.9	50.9	43.1								
					46.6	52.7	44.2								
					67.0	61.4	49.3								
					44.8	49.1	43.7								
					45.6	50.3	44.4								
26/2/2026	Cloudy	Calm	13:09	13:39	64.8	73.4	59.5	62	3	65	75	Traffic, human activity, birds	Not observed	--	
					61.2	65.2	59.8								
					61.9	68.0	59.4								
					59.2	64.3	58.5								
					59.6	61.4	58.8								
					59.2	60.6	58.9								



<b>Ref</b>	<b>Location Name</b>	<b>Level</b>	<b>Type of Measurement</b>
Location N17	Bui O Public School	R/F	Façade

Date	Weather	Wind Condition	Start Time	End Time	Measured Noise Level			Leq30 mins	Façade Correction	Corrected Leq30mins	Limit Level	Other Noise Sources	Construction Noise	Remake
					Leq	L10	L90							
4/2/2026	Cloudy	Calm	15:13	15:43	57.7	60.7	50.9	56	--	56	70	Human activity, birds	Not observed	--
					58.4	61.5	49.4							
					52.5	54.9	48.0							
					51.4	54.0	47.0							
					57.5	60.0	47.3							
					52.6	55.3	47.6							
9/2/2026	Cloudy	Windy	11:40	12:10	58.1	60.6	53.4	58	--	58	70	Human activity, birds, helicopter, PA system(sc hool+ music)	Not observed	--
					57.2	59.4	52.7							
					57.7	60.6	53.4							
					57.8	60.3	53.1							
					60.1	63.5	54.2							
					58.8	62.9	51.9							
20/2/2026	--	--	--	--	--	--	--	--	--	--	--	--	Bui O Public School was in holiday and hence the monitoring for N17 was not conducted. The noise monitoring at N17 will resume when the school is opened.	
					--	--	--							
					--	--	--							
					--	--	--							
					--	--	--							
					--	--	--							
26/2/2026	Sunny	Calm	11:27	11:57	49.2	54.3	46.8	54	--	54	70	Traffic, human activity, birds	Not observed	--
					58.3	66.4	51.3							
					54.0	59.4	51.7							
					50.0	55.8	46.3							
					53.5	59.9	47.9							
					51.6	57.5	46.6							